



*Photo by Georgia DNR*

## *GA33 Sapelo Island*








Located on the eastern fringe of McIntosh County, Sapelo Island is defined by the waters of Doboy Sound to the south, the Duplin River along its west side, Sapelo River to the north, and the Atlantic Ocean along its east side. The Sapelo Island National Estuarine Research Reserve (SINERR), located on the western perimeter of Sapelo, is dedicated to research, education, stewardship, and sound management of coastal resources in Georgia. Specifically, it focuses on the natural, cultural, and historical resources of Sapelo Island and the Duplin River estuary. SINERR, one of 26 reserves around the country, is administered by the National Oceanic and Atmospheric Administration (NOAA) and managed by Georgia Department of Natural Resources, Wildlife Resources Division.

NTN sampling began at GA33 on November 26, 2002. The site is sponsored by the Georgia Department of Natural Resources (Georgia DNR) and operated by the Georgia DNR and SINERR. Dorset Hurley, SINERR Research Coordinator, supervises the site and Aimee Gaddis, SINERR Stewardship Coordinator (pictured above), is the site operator.

*Site information from the SINERR web site: <http://www.sapelonerr.org>*



*Photo by Brooke Vallaster.*

Sunday	Monday	Tuesday	Wednesday	Thursday	Friday	Saturday											
October 2004			<h1>November 2004</h1>				December 2004										
S	M	T					W	T	F	S	S	M	T	W	T	F	S
31									1	2				1	2	3	4
3	4	5					6	7	8	9	5	6	7	8	9	10	11
10	11	12					13	14	15	16	12	13	14	15	16	17	18
17	18	19	20	21	22	23	19	20	21	22	23	24	25				
24	25	26	27	28	29	30	26	27	28	29	30	31					
 Don't forget to vote on the 2nd!	 <b>1</b> 306/060 <i>Happy 5th Birthday CA66! (on the 2nd)</i>	<b>2</b> 307/059 <i>Change dry-side bucket and clean foam lid seal (CAL CLOSED)</i>	<b>3</b> 308/058	<b>4</b> 309/057	<b>5</b> 310/056	<b>6</b> 311/055											
<b>7</b> 312/054	<b>8</b> 313/053	<b>9</b> 314/052	<b>10</b> 315/051	 <b>11</b> 316/050 <i>Veterans Day (CAL CLOSED)</i>	<b>12</b> 317/049	<b>13</b> 318/048											
<b>14</b> 319/047	 <b>15</b> 320/046 <i>Happy 20th Birthday NM12!</i>	<b>16</b> 321/045	<b>17</b> 322/044	<b>18</b> 323/043	<b>19</b> 324/042	 <b>20</b> 325/041 <i>Happy 25th Birthday ME09!</i>											
<b>21</b> 326/040	<b>22</b> 327/039	<b>23</b> 328/038	<b>24</b> 329/037	 <b>25</b> 330/036 <i>Thanksgiving (CAL CLOSED)</i>	<b>26</b> 331/035 CAL CLOSED	<b>27</b> 332/034											
<b>28</b> 333/033	<b>29</b> 334/032	<b>30</b> 335/031	 <b>Questions? Call the CAL at 1-800-952-7353 or visit <a href="http://nadp.sws.uiuc.edu/cal/">http://nadp.sws.uiuc.edu/cal/</a></b> <b>November 4, 1935</b> - The so-called "Yankee Hurricane" hit Miami with winds of 95 mph. It was unusual in that it moved into the area from the northeast. Source: <a href="http://www.intellicast.com/Almanac/">www.intellicast.com/Almanac/</a>														