

MO03 Ashland Wildlife Area



The Ashland Wildlife Area (also known as the Thomas Baskett Wildlife Area) is a 2,252-acre facility located five miles east of Ashland, Missouri. In use since 1938, Ashland Wildlife Area has become an integral part of the School of Natural Resources mission of teaching, research and extension. It is used as an outdoor laboratory for several classes including dendrology, ornithology, and resource measurements, and has been the source of over 125 publications.

MO03 began collection of NTN samples on October 20, 1981. The site is sponsored by the U.S. Geological Survey (USGS) and operated by the University of Missouri. Joel Frisch of the USGS and Rose-Marie Muzika of the University of Missouri Department of Forestry jointly administer the site and Kevin Hosman of the University of Missouri Department of Forestry (at left) is the site operator.

Photo by Carol Hosman. Site information from <http://www.snr.missouri.edu/baskett/>

MO05 University Forest












University of Missouri's University Forest is a mixed oak forest in a transition area of the Ozarks and Mississippi Alluvial Basin and is home to MO05, the Environmental Education Center, and the Forestry Summer Field Camp. MO05 began collecting NTN samples on October 27, 1981. The site is sponsored by the USGS and operated by the University of Missouri. Jim Joiner and his wife, Sandy, operated the site since its inception until 2003. John Barham of the University of Missouri Department of Forestry is the current site operator. The site is jointly administered by Joel Frisch of the USGS and Rose-Marie Muzika of the University of Missouri Department of Forestry.

Site information by Rose-Marie Muzika

Pictured above are the 2003 forestry students and their professor, Rose-Marie Muzika (fourth from left), at the site during summer camp 2003. *Photo by John White.*

University Forest web site:
<http://www.snr.missouri.edu/uforest/>

| Sunday | Monday | Tuesday | Wednesday | Thursday | Friday | Saturday | | |
|--|---|---|-----------------------|-------------------|-------------------|---|--|--|
| September 2004 S M T W T F S 1 2 3 4 5 6 7 8 9 10 11 12 13 14 15 16 17 18 19 20 21 22 23 24 25 26 27 28 29 30 | | | <h1>October 2004</h1> | | | | November 2004 S M T W T F S 1 2 3 4 5 6 7 8 9 10 11 12 13 14 15 16 17 18 19 20 21 22 23 24 25 26 27 28 29 30 | |
| 3  277/089 Happy 25th Birthday CA45! | 4 278/088 | 5  279/087 Change dry-side bucket and clean foam lid seal | 6 280/086 | 7 281/085 | 8 282/084 | 2  276/090 Happy 20th Birthday AL99, TN14, & VA00! | | |
| 10 284/082 | 11  285/081 Columbus Day (CAL CLOSED) | 12 286/080 | 13 287/079 | 14 288/078 | 15 289/077 | 9  283/083 Happy 20th Birthday ID15! | | |
| 17 291/075 | 18 292/074 | 19 293/073 | 20 294/072 | 21 295/071 | 22 296/070 | 16 290/076 | | |
| 24 298/068 | 25 299/067 | 26  300/066 Happy 5th Birthday WA99! | 27 301/065 | 28 302/064 | 29 303/063 | 30  304/062 Daylight Savings Time Ends (on the 31st) | | |
| 31  305/061 Halloween |  Questions? Call the CAL at 1-800-952-7353 or visit http://nadp.sws.uiuc.edu/cal/ October 2, 1893 - A hurricane struck the Georgia coast washing away Campbell Island.* October 8, 1871 - The Great Chicago Fire: A severe drought made the area tinder dry and then strong southwest winds spread fire across the city. 250 were killed and 17,000 buildings destroyed. Total damage reached \$196 million.* *Source: www.intellicast.com/Almanac/ | | | | | | | |